


KLAMATH FALLS - 1

Abeta (NDB)

18912N 5055E
freq. 233

Alkali Lake State

19309N 6624E
alt. 4313
RWY 17-35 6149 X 147

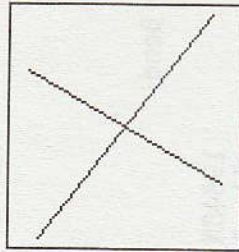


Alturas (NDB)

18716N 6231E
freq. 215

Alturas

18711N 6223E
alt. 4376
RWY 13-31 4296 X 49
RWY 3-21 3457 X 59




Arcata (VOR)

18923N 5058E
freq. 110.2

Arcata

18914N 5062E
alt. 216

RWY 13-31 5995 X 147
RWY 1-19 4496 X 147




Baker (VOR)

19811N 7453E
freq. 115.3

Bandon State

19799N 5311E
alt. 115


RWY 16-34 2594 X 49



Bend

19848N 6408E
alt. 3418

RWY 16-34 3801 X 72




Bodey (NDB)

19936N 6503E
freq. 411

Burns

19413N 7000E
alt. 4143


RWY 3-21 5097 X 147
RWY 12-30 5097 X 147



Chiloquin State

19304N 5982E
alt. 4218

RWY 17-35 3732 X 42



Corvallis (VOR)



20263N 5864E
freq. 108.4

Council (NDB)

19649N 7881E
freq. 274

Crescent City (VOR)

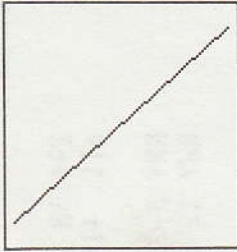
19263N 5145E
freq. 109



Denmark, Cape Blanco State

19724N 5243E
alt. 213

RWY 14-32 5097 X 147



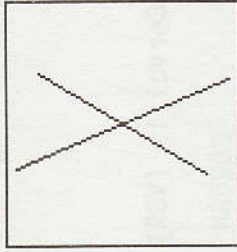
Eugene (VOR)

20102N 5826E
freq. 112.9

Eugene, Mahlon Sweet

20081N 5824E
alt. 364


RWY 16-34 6199 X 147
RWY 3-21 5218 X 147



Eureka Muni

18847N 4997E
alt. 20

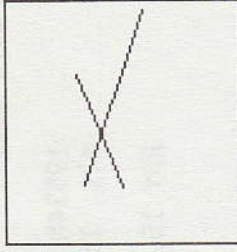
RWY 16-34 2699 X 72



Eureka, Murray

18840N 5029E
alt. 7

RWY 11-29 2997 X 72
RWY 7-25 2027 X 49



Fort Jones (VOR)

18954N 5530E
freq. 109.6


Fortuna (VOR)

18808N 4965E
freq. 114

Fortuna, Rohnerville

18746N 4984E
alt. 390

RWY 11-29 4024 X 98



Gold Beach (NDB)

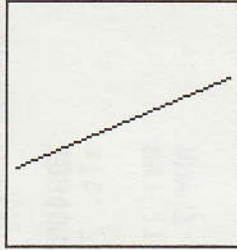
19549N 5194E
freq. 396



Gold Beach

19534N 5197E
alt. 16

RWY 16-34 3197 X 72



Goose (NDB)

18977N 6374E
freq. 278


Grants Pass (NDB)

19460N 5525E
freq. 219

Grants Pass, Josephine Co.

19446N 5524E
alt. 1122


RWY 12-30 3998 X 72



Hayfork

18625N 5273E
alt. 2322

RWY 7-25 4113 X 59



Kimberly (VOR)

19930N 6869E
freq. 115.6

Klamath Falls (VOR)

19120N 5968E
freq. 115.9

Klamath Falls, Kingsley

19113N 5962E
alt. 4093

RWY 14-32 10299 X 147
RWY 7-25 5257 X 147
RWY 0-18 5159 X 196

La Grande (NDB)

20046N 7472E
freq. 296

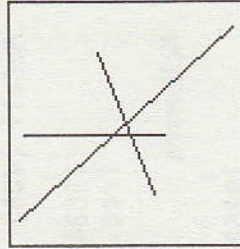

Lakeview (VOR)

19130N 6393E
freq. 112

Lakeview - Lake Co

18970N 6364E
alt. 4726

RWY 16-34 5297 X 98



8 - KLAMATH FALLS

Lewiston (VOR)

20346N 7937E
freq. 108.2

Manno (NDB)

20335N 7935E
freq. 374

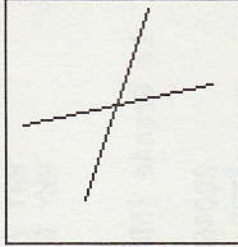
McCall (VOR)

19634N 7954E
freq. 116.2

McNamara

19252N 5150E
alt. 56

RWY 11-29
RWY 17-35
5001 X 147
5001 X 147



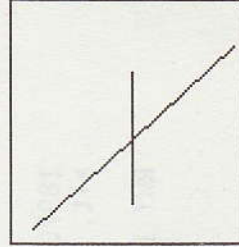
Medford (VOR)

19393N 5660E
freq. 113.6

Medford - Jackson Co.

19334N 5655E
alt. 1332

RWY 14-32
RWY 9-27
6697 X 147
3142 X 147



Merrill (NDB)

19041N 5970E
freq. 347


Montague (NDB)

19033N 5674E
freq. 382

Montague - Yreka Rohrer

19034N 5652E
alt. 2526


RWY 14-32
3358 X 49



Montague, Siskiyou Co.

19043N 5681E
alt. 2634

RWY 17-35
7481 X 147



Newport (VOR)

20407N 5613E
freq. 117.1

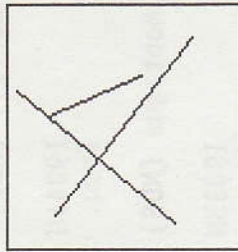
North Bend (VOR)

19922N 5433E
freq. 112.1

North Bend

19922N 5414E
alt. 13

RWY 13-31 5044 X 147
RWY 4-22 4611 X 147
RWY 16-34 2299 X 147




Ontario (NDB)

19420N 7659E
freq. 305

Ontario

19408N 7634E
alt. 2188

RWY 14-32 4529 X 98



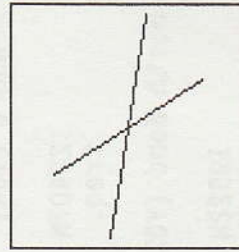
Pendleton (VOR)

20275N 7250E
freq. 114.7

Prineville

19896N 6527E
alt. 3247

RWY 10-28 4998 X 59
RWY 15-33 3998 X 39



Proberta (NDB)

18342N 5502E
freq. 338

Red Bluff (VOR)

18332N 5500E
freq. 115.7


Redding (VOR)

18508N 5545E
freq. 108.4

Redding Muni.

18508N 5545E
alt. 502


RWY 16-34 7002 X 147
RWY 12-30 5061 X 147



Redding Sky Ranch

18514N 5511E
alt. 502

RWY 12-30 2397 X 39

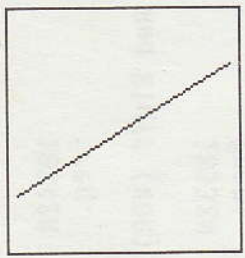


12 - KLAMATH FALLS

Redding, Benton

18548N 5519E
alt. 718


RWY 15-33
2417 X 78



Rome State

18892N 7188E
alt. 4054


RWY 3-21
5999 X 147



Redding, Enterprise

18540N 5544E
alt. 581

RWY 16-34
2656 X 42




Roseburg (VOR)

19731N 5638E
freq. 108.2

Roseburg

19750N 5653E
alt. 525

RWY 16-34
4598 X 98



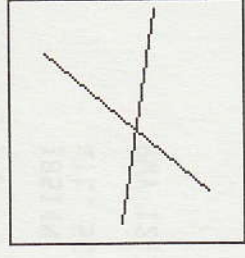
Redmond (VOR)

19943N 6413E
freq. 117.6

Redmond, Roberts

19909N 6447E
alt. 3077

RWY 4-22
RWY 10-28
7038 X 147
6996 X 147




Siskiyou Co. (VOR)

19051N 5686E
freq. 110.8

Sisters Eagle Air

19974N 6341E
alt. 3165

RWY 2-20
3548 X 49



Rome (VOR)

18903N 7217E
freq. 112.5

14 - KLAMATH FALLS

Sod House (VOR)

18421N 7010E
freq. 114.3

Walla Walla (VOR)

20367N 7490E
freq. 116.4

Wildhorse (VOR)

19427N 7018E
freq. 113.8

Winnemucca (NDB)

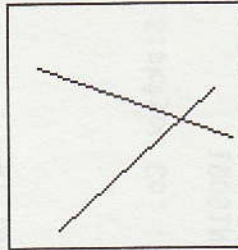
18215N 7013E
freq. 375

Winnemucca

18187N 6997E
alt. 4303

4998 X 147
4998 X 147

RWY 2-20
RWY 14-32




SEATTLE - 1

Arlington

21619N 6744E
alt. 138

RWY 16-34 5329 X 98
RWY 11-29 2797 X 72



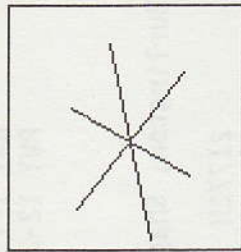
Astoria (VOR)

21017N 5941E
freq. 114

Astoria, Port of Astoria

21009N 5937E
alt. 10

RWY 8-26 5795 X 147
RWY 13-31 5057 X 196
RWY 3-21 3981 X 196




Baker (VOR)

19811N 7453E
freq. 115.3


Bellingham (VOR)

21979N 6763E
freq. 113



Deer Park

21051N 8004E
alt. 2207
RWY 16-34
6097 X 72

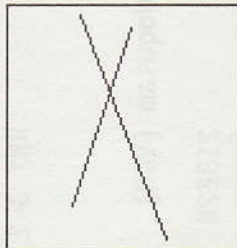


Ellensburg (VOR)

20975N 7025E
freq. 117.9

Ellensburg, Bowers

20986N 7006E
alt. 1765
RWY 7-25
RWY 11-29
5549 X 147
4296 X 147




Ephrata (VOR)

21009N 7366E
freq. 112.6


Ephrata

20987N 7332E
alt. 1273
RWY 11-29
RWY 2-20
7297 X 147
6697 X 147




Bellingham Int'l

21911N 6748E
alt. 157
RWY 16-34
RWY 12-30
4998 X 147
2181 X 72



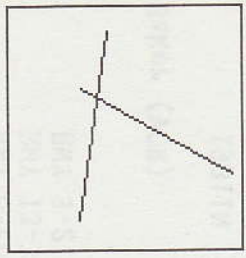
Bremerton Nat'l

21414N 6473E
alt. 482
RWY 1-19
RWY 12-30
6199 X 147
2181 X 72



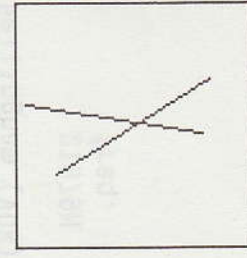
Burlington, Shagit Reg./Bay View

21772N 6727E
alt. 141
RWY 10-28
RWY 3-21
5362 X 147
5080 X 147



Chehalis Centralia

21114N 6271E
alt. 75
RWY 1-19
RWY 15-33
4998 X 147
4998 X 147

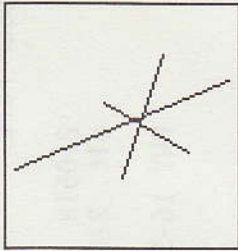


Everett, Snohomish Co

21532N 6670E
alt. 604

RWY 16-34
RWY 11-29
RWY 3-21

9006 X 147
4946 X 72
3726 X 147




Felts

20927N 7989E
alt. 1952

RWY 3-21
RWY 3-21

4496 X 147
3056 X 72



Hoquiam (VOR)

21362N 6002E
freq. 117.7

Kelso (NDB)


20899N 6207E
freq. 256

Kelso - Longview

20882N 6202E
alt. 16

RWY 11-29

4391 X 98



Kitsap (NDB)

21415N 6474E
freq. 206

La Grande (NDB)

20046N 7472E
freq. 296

Laker (NDB)

20601N 6227E
freq. 332

Lewiston (VOR)


20346N 7937E
freq. 108.2

Lewiston - Nez Perce

20358N 7894E
alt. 1437

RWY 8-26
RWY 11-29

6510 X 147
4998 X 98



Lummi (NDB)

21913N 6748E
freq. 385


Manno (NDB)

20335N 7935E
freq. 374

Newport

20410N 5615E
alt. 161
RWY 16-34
RWY 2-20

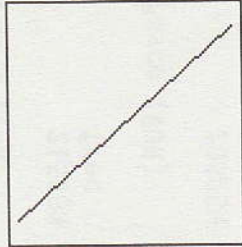
5077 X 147
5077 X 147



Ocean Shores

21386N 6008E
alt. 10
RWY 14-32

2692 X 59



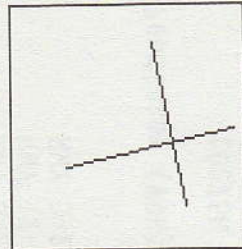
Olympia (VOR)

21226N 6345E
freq. 113.4

Olympia

21226N 6346E
alt. 207
RWY 17-35
RWY 8-26

5398 X 147
4998 X 147



Omak (NDB)

21458N 7502E
freq. 396

Mason Co (NDB)

21359N 6342E
freq. 348

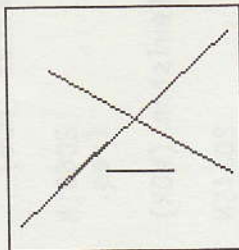
McChord (VOR)

21245N 6492E
freq. 109.6

Moses Lake, Grant Co

20930N 7370E
alt. 1184

RWY 14-32
RWY 3-21
RWY 0-18
RWY 14-32
13500 X 298
9997 X 196
3260 X 72
3024 X 72



Neah Bay (NDB)

21969N 6139E
freq. 301

Newberg (VOR)


20586N 6051E
freq. 117.4

Newport (VOR)

20407N 5613E
freq. 117.1

Omak

21461N 7505E
alt. 1302
RWY 17-35 4647 X 147



Paine (VOR)

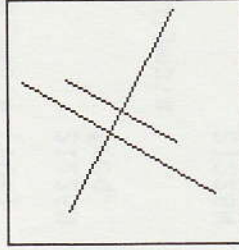
21528N 6668E
freq. 114.2

Pasco (VOR)

20525N 7283E
freq. 108.4

Pasco, Tri Cities

20524N 7282E
alt. 407
RWY 3-21 7698 X 147
RWY 12-30 7698 X 147
RWY 3-21 4427 X 72




Pendleton (VOR)

20275N 7250E
freq. 114.7


Pendleton

20264N 7276E
alt. 1492
RWY 7-25 6300 X 147
RWY 11-29 5585 X 147
RWY 16-34 4149 X 72



Port Angeles, Fairchild Int'l

21752N 6382E
alt. 289
RWY 8-26 6346 X 147
RWY 13-31 3243 X 49




Portland (VOR)

20697N 6226E
freq. 116.6

Portland - Troutdale

20597N 6246E
alt. 36
RWY 7-25 5398 X 147




Portland Hillsboro

20658N 6090E
alt. 203

RWY 12-30
RWY 2-20

6599 X 147
4047 X 147




Portland Int'l

20628N 6194E
alt. 26

RWY 10-28
RWY 10-28
RWY 2-20

11010 X 147
8003 X 147
6999 X 147



Pullman (VOR)


20500N 7877E
freq. 109

Pullman - Moscow

20520N 7918E
alt. 1204

RWY 5-23

6730 X 98




Quillayute State

21805N 6064E
alt. 194

RWY 4-22

3998 X 72



Renton (NDB)


21355N 6617E
freq. 353

Renton

21355N 6616E
alt. 30

RWY 15-33

5375 X 196




Richland

20560N 7237E
alt. 390

RWY 1-19
RWY 7-25


3998 X 72
3991 X 98



Salem, McNary

20413N 5967E
alt. 210

RWY 13-31 5808 X 147
RWY 16-34 5133 X 147




Seattle (VOR)

21343N 6584E
freq. 116.8

Seattle - Tacoma, Henry M. Jackson

21349N 6584E
alt. 430


RWY 16-34 11899 X 147
RWY 16-34 9423 X 147



Seattle, Boeing Fld/King Co

21379N 6599E
alt. 16

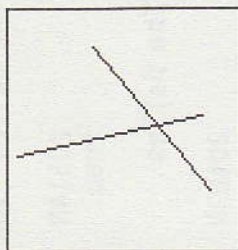
RWY 13-31 10000 X 196
RWY 13-31 3709 X 98



Shelton, Sanderson

21361N 6320E
alt. 279

RWY 17-35 5290 X 147
RWY 5-23 5047 X 98




Spokane (VOR)

20907N 7890E
freq. 115.5

Spokane Int'l

20923N 7924E
alt. 2371


RWY 3-21 8997 X 147
RWY 7-25 8196 X 147



Tacoma Narrows

21310N 6482E
alt. 292

RWY 17-35 5001 X 147



Tatoosh (VOR)

21955N 6111E
freq. 112.2



The Dalles (VOR)

20514N 6639E
freq. 112.3

The Dalles

20483N 6604E
alt. 243

RWY 12-30 5097 X 147
RWY 7-25 4647 X 147
RWY 2-20 4405 X 147

Tillamook

20715N 5829E
alt. 36

RWY 13-31 4998 X 147
RWY 1-19 3998 X 147

Toledo - Winlock/Ed Carlson

21012N 6286E
alt. 371

RWY 5-23 4998 X 147

Victoria (VOR)

21993N 6488E
freq. 113.7

Vista

20515N 7249E
alt. 522

RWY 2-20 3489 X 147
RWY 11-29 2997 X 147

Walla Walla (VOR)

20367N 7490E
freq. 116.4

Walla Walla City - Co

20371N 7495E
alt. 1204

RWY 2-20 7186 X 147
RWY 16-34 6596 X 298
RWY 7-25 6448 X 298



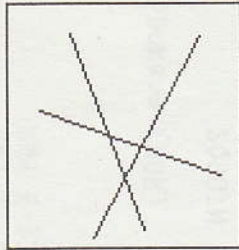
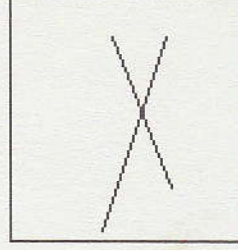
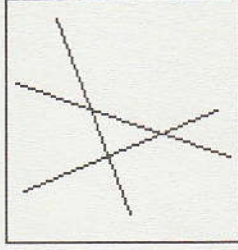

Wenatchee (VOR)

21102N 7153E
freq. 111

Wenatchee, Pangborn

21100N 7153E
alt. 1246

RWY 11-29 5497 X 147
RWY 7-25 4345 X 147



Yakima (VOR)

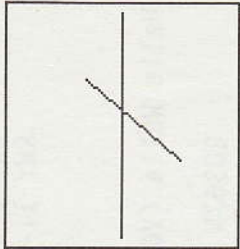
20787N 6957E
freq. 116

Yakima

20796N 6928E
alt. 1096

RWY 9-27
RWY 4-22

7599 X 147
4290 X 147



Amsterdam (NDB)

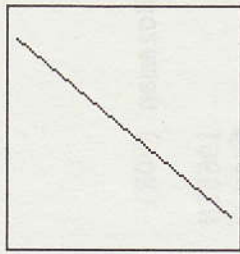
19644N 9581E
freq. 329

Anaconda

19941N 9104E
alt. 5032

RWY 4-22

4496 X 59



Beaverhead (NDB)


19546N 9114E
freq. 379

Big Timber

19588N 9909E
alt. 4480

RWY 6-24

4647 X 72



Billings (VOR)

19492N 10339E
freq. 114.5

Blackfoot (NDB)


20925N 9521E
freq. 260



Bonnars Ferry, Boundary Co.

21286N 8431E
alt. 2332


RWY 2-20 3998 X 72



Bozeman (VOR)

19655N 9578E
freq. 112.2

RWY 12-30 9000 X 147



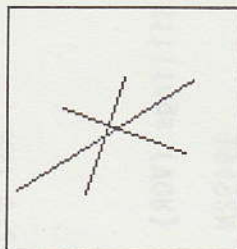
Bozeman, Gallatin

19658N 9561E
alt. 4458

Butte, Bert Mooney

19819N 9187E
alt. 5553

RWY 15-33 8997 X 147
RWY 2-20 5543 X 72
RWY 11-29 5100 X 72



Capitol (NDB)

20061N 9435E
freq. 317


Challis (NDB)

19359N 8519E
freq. 207

Challis

19368N 8516E
alt. 5071


RWY 16-34 4598 X 59



Chester, Liberty Co.

20798N 9883E
alt. 3168


RWY 7-25 3197 X 72



Chinook

20725N 10381E
alt. 2411

RWY 8-26 3899 X 59




Choteau (NDB)

20602N 9497E
freq. 269



Choteau

20597N 9482E
alt. 3946
RWY 5-23 3798 X 59




Cody (VOR)

19004N 10129E
freq. 111.8

Cody, Faust Regional

18980N 10081E
alt. 5091
RWY 4-22 7104 X 98

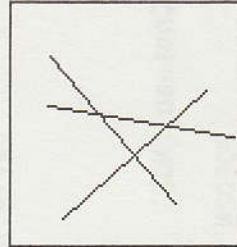


Coeur D'Alene (VOR)

20948N 8164E
freq. 108.8

Coeur D'Alene

20939N 8165E
alt. 2319
RWY 14-32 5398 X 137
RWY 5-23 5398 X 137
RWY 1-19 5398 X 72

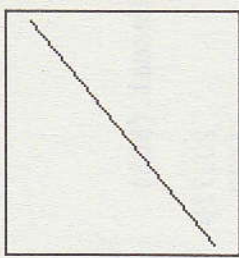


Conrad (NDB)

20736N 9605E
freq. 293

Conrad

20725N 9569E
alt. 3536
RWY 5-23 4598 X 72



Coppertown (VOR)

19876N 9133E
freq. 111.6

Council (NDB)

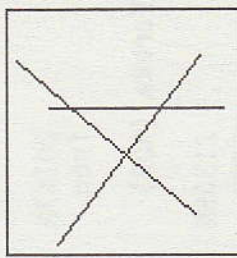
19649N 7881E
freq. 274

Cut Bank (VOR)

20927N 9525E
freq. 114.4

Cut Bank

20940N 9504E
alt. 3854
RWY 13-31 5297 X 72
RWY 4-22 5297 X 72
RWY 0-18 3998 X 72




Dell Flight Strip

19333N 8989E
alt. 6006

RWY 14-32

4998 X 147



Desmet (NDB)

20371N 8835E
freq. 308

Dillon (VOR)


19528N 9107E
freq. 113

Dillon

19537N 9095E
alt. 5238

RWY 16-34

3998 X 72



Drummond (VOR)

20167N 9072E
freq. 117.1

Eureka (NDB)


21305N 8800E
freq. 392

Eureka

21272N 8787E
alt. 2680

RWY 14-32

4017 X 49



Grain (NDB)


20128N 8106E
freq. 280

Grangeville, Idaho Co.

20121N 8131E
alt. 3310

RWY 7-25

4496 X 59



Great Falls (VOR)


20385N 9674E
freq. 115.1

Great Falls Int'l

20394N 9674E
alt. 3674

RWY 3-21
RWY 16-34
RWY 7-25

10499 X 147
6999 X 147
4306 X 147




Hamilton (NDB)

20083N 8753E
freq. 410

Hamilton, Ravalli Co.

20083N 8747E
alt. 3638

RWY 16-34 4198 X 72




Harlowton (NDB)

19840N 10037E
freq. 242

Harlowton, Wheatland Co. at Harlowton

19853N 10012E
alt. 4310

RWY 8-26 4198 X 49



Hauser (NDB)

20033N 9485E
freq. 386


Havre (VOR)

20747N 10256E
freq. 111.8

Havre City Co.

20740N 10232E
alt. 2585

RWY 7-25 5202 X 98




Helena (VOR)

20061N 9429E
freq. 117.7

Helena

20065N 9413E
alt. 3874

RWY 8-26 8997 X 147
RWY 5-23 4598 X 72
RWY 16-34 3152 X 72




Kalispell (VOR)

20915N 8967E
freq. 108.4

Kalispell City

20900N 8914E
alt. 2932


RWY 13-31 3598 X 68



Kalispell, Glacier Park Int'l

20955N 8947E
alt. 2972


RWY 1-19 7999 X 147
RWY 11-29 4723 X 147



Kellogg, Shoshone Co.

20790N 8311E
alt. 2224

RWY 7-25 5497 X 72



Leeds (NDB)

20742N 10277E
freq. 389

Lewiston (VOR)

20371N 7971E
freq. 108.2

Lewistown (NDB)

20098N 10181E
freq. 353

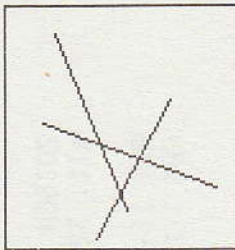
Lewistown (VOR)

20094N 10161E
freq. 112

Lewistown

20084N 10178E
alt. 4166

RWY 2-20 5589 X 98
RWY 7-25 5585 X 98
RWY 12-30 4598 X 72




Livingston (VOR)

19565N 9782E
freq. 116.1

Livingston, Mission

19570N 9762E
alt. 4658

RWY 4-22 5697 X 72



Manno (NDB)

20361N 7971E
freq. 374

McCa11 (VOR)

19634N 7954E
freq. 116.2

Missoula (VOR)


20354N 8840E
freq. 112.8

Missoula

20356N 8831E
alt. 3201

RWY 11-29
RWY 7-25

9498 X 147
4805 X 98




Salmon

19586N 8687E
alt. 4044

RWY 16-34

5198 X 59



Mullan Pass (VOR)

20714N 8457E
freq. 117.8

Mullan Pass (VOR)


20714N 8457E
freq. 117.8

Philipsburg, Riddick

20043N 8989E
alt. 5212

RWY 16-34

3598 X 59



Sand Coulee (VOR)

20390N 9743E
freq. 116.3

Sand Poe (NDB)


21145N 8303E
freq. 264

Sandpoint, County - City

21134N 8294E
alt. 2125

RWY 1-19

3942 X 72



Pullman (VOR)

20500N 7877E
freq. 109

Salmon (VOR)

19556N 8620E
freq. 113.5

Shelby (NDB)

20886N 9653E
freq. 347




Shelby

20877N 9636E
alt. 3434

RWY 5-23

4598 X 72




West Yellowstone, Yellowstone

19193N 9469E
alt. 6645

RWY 1-19

8396 X 147



Smith Lake (NDB)

20891N 8874E
freq. 287

Spokane (VOR)


20907N 7890E
freq. 115.5

Townsend

19915N 9524E
alt. 3900

RWY 16-34

4099 X 68



Whitehall (VOR)

19760N 9285E
freq. 113.7

Yellowstone (NDB)

19183N 9479E
freq. 338

Truly (NDB)

20347N 9677E
freq. 371